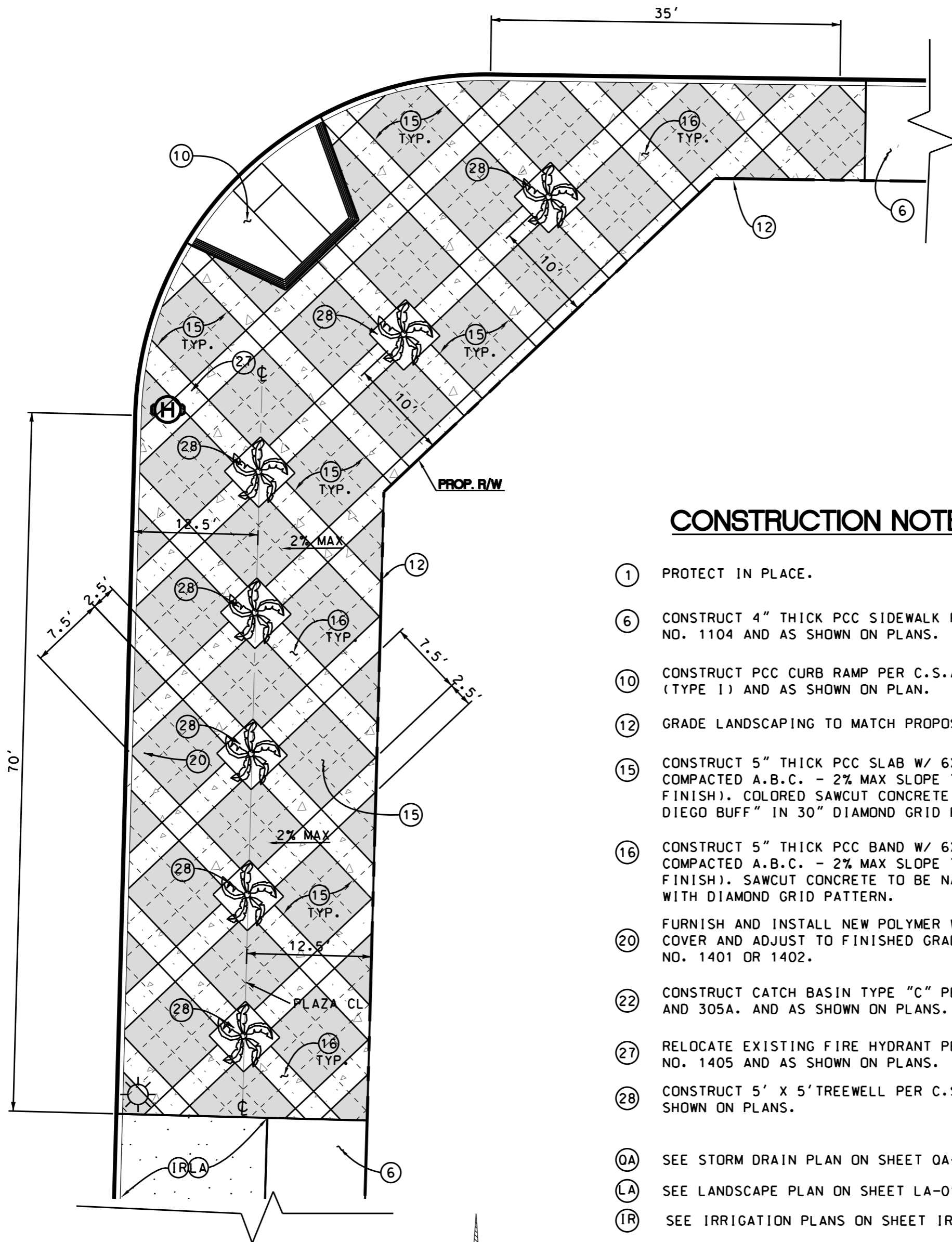




(NOT TO SCALE)





PLAZA DETAIL SE CORNER BRISTOL / 17TH

CONSTRUCTION NOTES

- ① PROTECT IN PLACE.
- ⑥ CONSTRUCT 4" THICK PCC SIDEWALK PER C.S.A. STD. PLAN NO. 1104 AND AS SHOWN ON PLANS.
- ⑩ CONSTRUCT PCC CURB RAMP PER C.S.A. STD. PLAN NO. 1122 (TYPE 1) AND AS SHOWN ON PLAN.
- ⑫ GRADE LANDSCAPING TO MATCH PROPOSED BACK OF WALK ELEVATION.
- ⑮ CONSTRUCT 5" THICK PCC SLAB W/ 6X6, NO.10 W.W.F. ON 4" COMPACTED A.B.C. - 2% MAX SLOPE TOWARD STREET (MEDIUM BROOM FINISH). COLORED SAWCUT CONCRETE TO BE DAVIS COLORS "SAN DIEGO BUFF" IN 30" DIAMOND GRID PATTERN.
- ⑯ CONSTRUCT 5" THICK PCC BAND W/ 6X6, NO.10 W.W.F. ON 4" COMPACTED A.B.C. - 2% MAX SLOPE TOWARD STREET (MEDIUM BROOM FINISH). SAWCUT CONCRETE TO BE NATURAL GRAY IN 30" BANDS WITH DIAMOND GRID PATTERN.
- ⑳ FURNISH AND INSTALL NEW POLYMER WATER METER FRAME AND COVER AND ADJUST TO FINISHED GRADE PER C.S.A. STD. PLAN NO. 1401 OR 1402.
- ㉒ CONSTRUCT CATCH BASIN TYPE "C" PER C.S.A. STD. PLANS 303 AND 305A. AND AS SHOWN ON PLANS. SEE DETAIL X ON SHEET 3.
- ㉓ RELOCATE EXISTING FIRE HYDRANT PER C.S.A. STD. PLAN NO. 1405 AND AS SHOWN ON PLANS.
- ㉔ CONSTRUCT 5' X 5' TREEWELL PER C.S.A. PLAN NO. STD. 1124 AND AS SHOWN ON PLANS.
- ④A SEE STORM DRAIN PLAN ON SHEET 0A-01.
- ④A SEE LANDSCAPE PLAN ON SHEET LA-01.
- ④R SEE IRRIGATION PLANS ON SHEET 1R-01 & 1R-02.

PLAZA LEGEND:

-  - PROPOSED PCC SIDEWALK, CURB, GUTTER DRIVEWAY, WHEELCHAIR RAMP AND/OR BUSPAD*
-  - PROPOSED COLORED SAWCUT CONCRETE*
- - CONTROL JOINT
- - EXPANSION JOINT

* SAWCUT AND REMOVE EXISTING PCC SIDEWALK, CURB, GUTTER, DRIVEWAY, WHEELCHAIR RAMP, LANDSCAPING, AND BUSPAD IN THE CONSTRUCTION AREA AND RECONSTRUCT AS SHOWN ON THE PLAN.